

1
2
3
4
5
6
7
8
9
10
11
12
13
14
15
16
17
18
19
20
21
22
23
24
25
26
27
28

IN THE SUPERIOR COURT OF THE STATE OF ARIZONA
IN AND FOR THE COUNTY OF APACHE

IN RE THE GENERAL
ADJUDICATION OF ALL RIGHTS
TO USE WATER IN THE LITTLE
COLORADO RIVER SYSTEM AND
SOURCE

CV6417

Contested Case No. **CV6417-33-5722**

**ORDER APPROVING ABSTRACT AND
INCLUSION INTO THE CATALOG OF
PROPOSED WATER RIGHTS**

CONTESTED CASE NAME: *In re ASLD – Whipple*
HSR INVOLVED: Silver Creek Hydrographic Survey Report.
DESCRIPTIVE SUMMARY: This is an order granting approval of an abstract and inclusion in the catalog of proposed water rights
NUMBER OF PAGES: 6

The Arizona State Land Department (“ASLD”) filed a draft abstract for potential water right (“PWR”) 033-51-046 SW001 on June 8, 2026. The only objection previously filed to the watershed file report associated with this PWR (WFR 033-51-046) was from ASLD.

IT IS ORDERED approving the abstract for proposed water right 033-51-046 SW001, included as Attachment A to this order, and adding the abstract to the Catalog of Proposed Water Rights created pursuant to §15 of the Rules for Proceedings before the Special Master.

1 With the inclusion of this proposed water right abstract into the Catalog of Proposed
2 Water Rights, all potential water rights associated with this case have been adjudicated
3 before the Special Water Master.

4
5
6 Signed this 10th day of June 2026.

7 

8
9 _____
10 Sherri L. Zendri
11 Special Water Master

12
13
14
15 On June 10, 2026, the original of the foregoing
16 was delivered to the Clerk of the Apache
17 County Superior Court for filing and
18 distributing a copy to all persons listed on the
19 Court-approved mailing list for this contested
20 case, a copy of which is attached.

21 *Emily Natale*

Court Approved Mailing List
In re ASLD – Whipple
CV6417-33-5722 (5 Names)
Prepared by the Special Master
6/10/2026

Clerk of the Superior Court
Apache County
P. O. Box 365
St. Johns, AZ 85936

David Jacobs, Kevin Crestin
& Eric Wilkins
Arizona Attorney General
Natural Resources Section
2005 N. Central Avenue
Phoenix, AZ 85004
NaturalResources@azag.gov

Karen J. Nielsen
Arizona Dept. of Water
Resources
1110 W. Washington, Ste 310
Phoenix, AZ 85007
knielsen@azwater.gov

Larry H. Whipple
PO Box 1671
Show Low, AZ 85901

Sherri L. Zendri
Special Master
Central Court Building, Ste 3A
201 West Jefferson
Phoenix, AZ 85003-2205

1
2
3
4
5
6
7
8
9
10
11
12
13
14
15
16
17
18
19
20
21
22
23
24
25
26
27
28

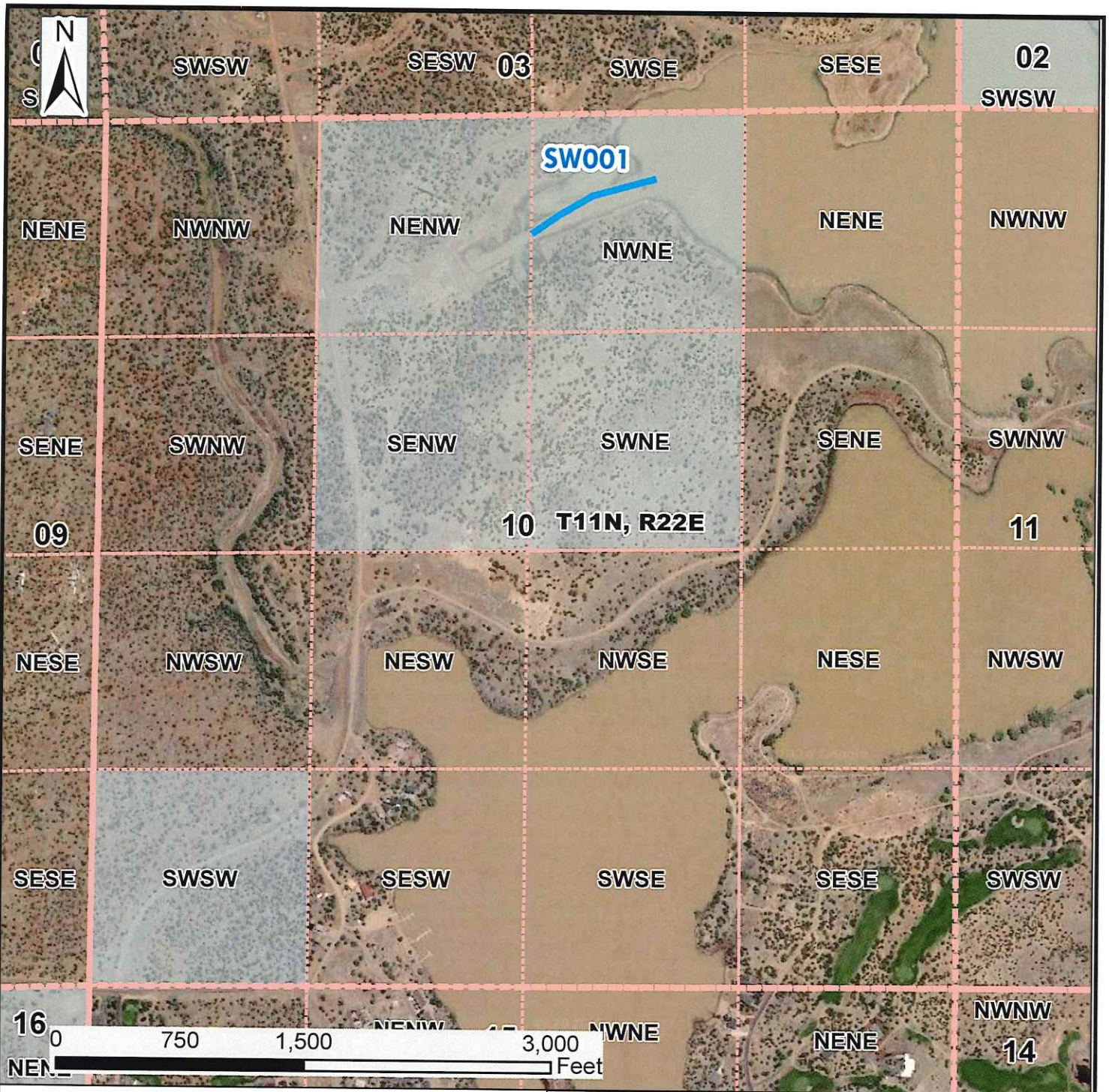
ATTACHMENT A

**Abstract of Water Right
San Pedro River Watershed**







1. Proposed Water Right No:	033-51-046 SW001
2. Owner of Water Right:	Arizona State Land Department
3. Landowner:	Arizona State Land Department
4. Statement of Claimant No.(s):	39-85746
5. Statement of Claimant Name(s):	Arizona State Land Department
6. Lessee or Permittee:	Reed's Cattle Company
7. Basis of Right:	36-101
8. Beneficial Use:	Stockwatering & Wildlife
9. Priority Date:	12/31/1886
10. Quantity:	Reasonable Use
11. Place of Use:	NW¼ of NE¼ of Sec. 10, Township 11 North, Range 22 East, Gila and Salt River Base and Meridian, Navajo County, Arizona
12. Point of Diversion:	NW¼ of NE¼ of Sec. 10, Township 11 North, Range 22 East, Gila and Salt River Base and Meridian, Navajo County, Arizona
13. Source of Water:	Mexican Lake, Silver Creek
14. Name of Facility:	N/A

Additional Information

--



Legend

-  WFR Boundary
-  Township Lines
-  Section Lines
-  Quarter Quarter Sections
-  State Trust Lands
-  Stock Watering (In stream)

033-51-046-SW001
NWNE 10 T11N R22E
Little Colorado River Watershed
Silver Creek Subwatershed



The Arizona State Land Department makes no warranties, expressed or implied with respect to the information shown on this map.